KM0+000 ÷ KM0+229

0+027.00

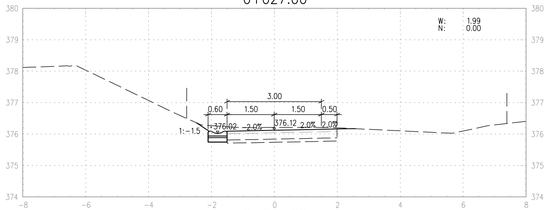

0+045.00

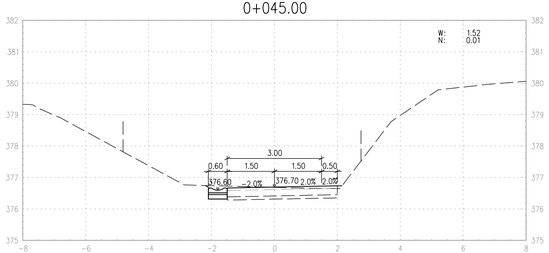

0+070.93

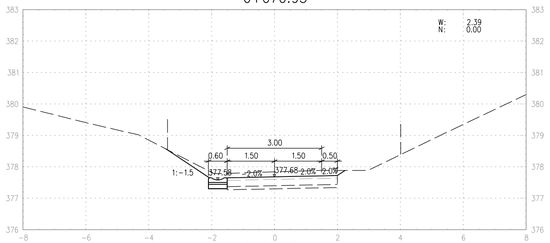

0+089.54

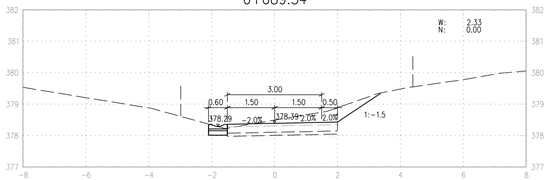

0+105.00

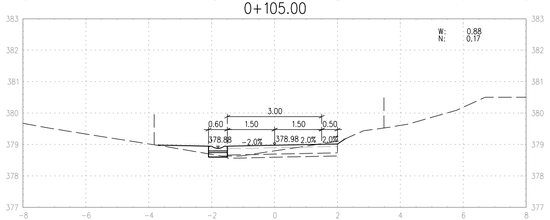

0+124.85

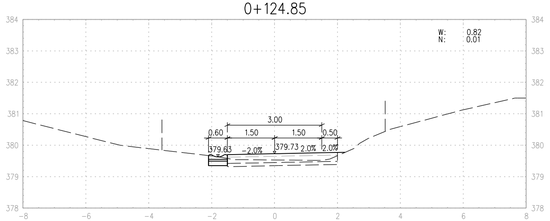

0+141.04

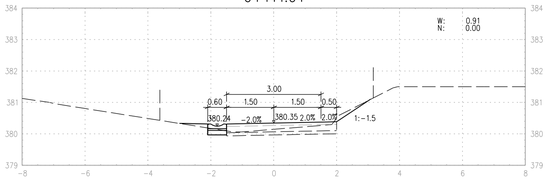

0+161.70



0+189.72

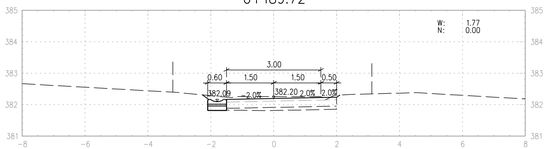

0+205.61

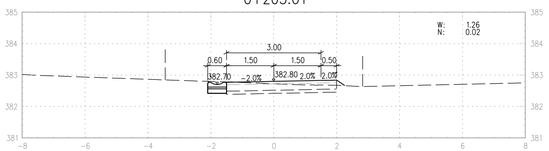

0+217.19



0+226.30

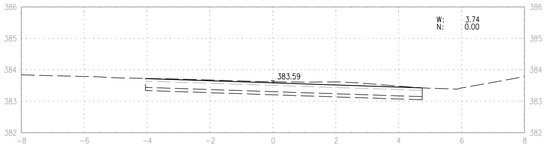

0+227.49

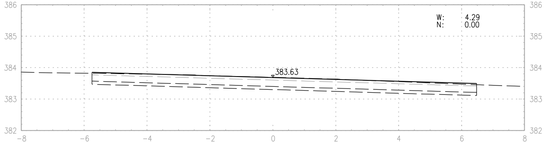

LEGENDA:

- stan istniejący
- stan projektowany
- ist. pas drogowy

Inwestor:	Urząd Gminy Olszanica Olszanica 81, 38-722 Olszanica
Nazwa obiektu:	Remont drogi gminnej w m. Olszanica
Projektant:	Podpis
Weryfikator:	Podpis
Skala:	1:100
Data:	03.2013
Numer rysunku:	4
	PRZEKROJE POPRZECZNE